

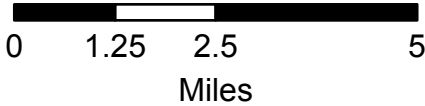




Seattle City Light Service Area

-  Service Area Boundary
-  Network Areas
-  Seattle
-  Burien
-  Unincorporated King County
-  Lake Forest Park
-  Normandy Park
-  Renton
-  SeaTac
-  Shoreline
-  Tukwila



©2019, THE CITY OF SEATTLE. All rights reserved.
 Produced by Seattle City Light Enterprise GIS Mapping.
 SCL_GIS_Analysis@seattle.gov

Seattle City Light makes no representation or warranties, express or implied, with respect to the reuse of the data provided herewith, regardless of its format or the means of its transmission. There is no guarantee or representation to the user as to the accuracy, suitability or reliability of this data for any purpose. The user accepts the data "as is", and assumes all risks associated with its use. By acceptance of this data, the user agrees not to transmit this data or provide access or any part of it to another party unless the user shall include with the data a copy of this disclaimer. Seattle City Light assumes no responsibility for actual or consequential damage incurred as a result of any user's reliance on this data.

Plot Date: 5/10/2019 4:19 PM

